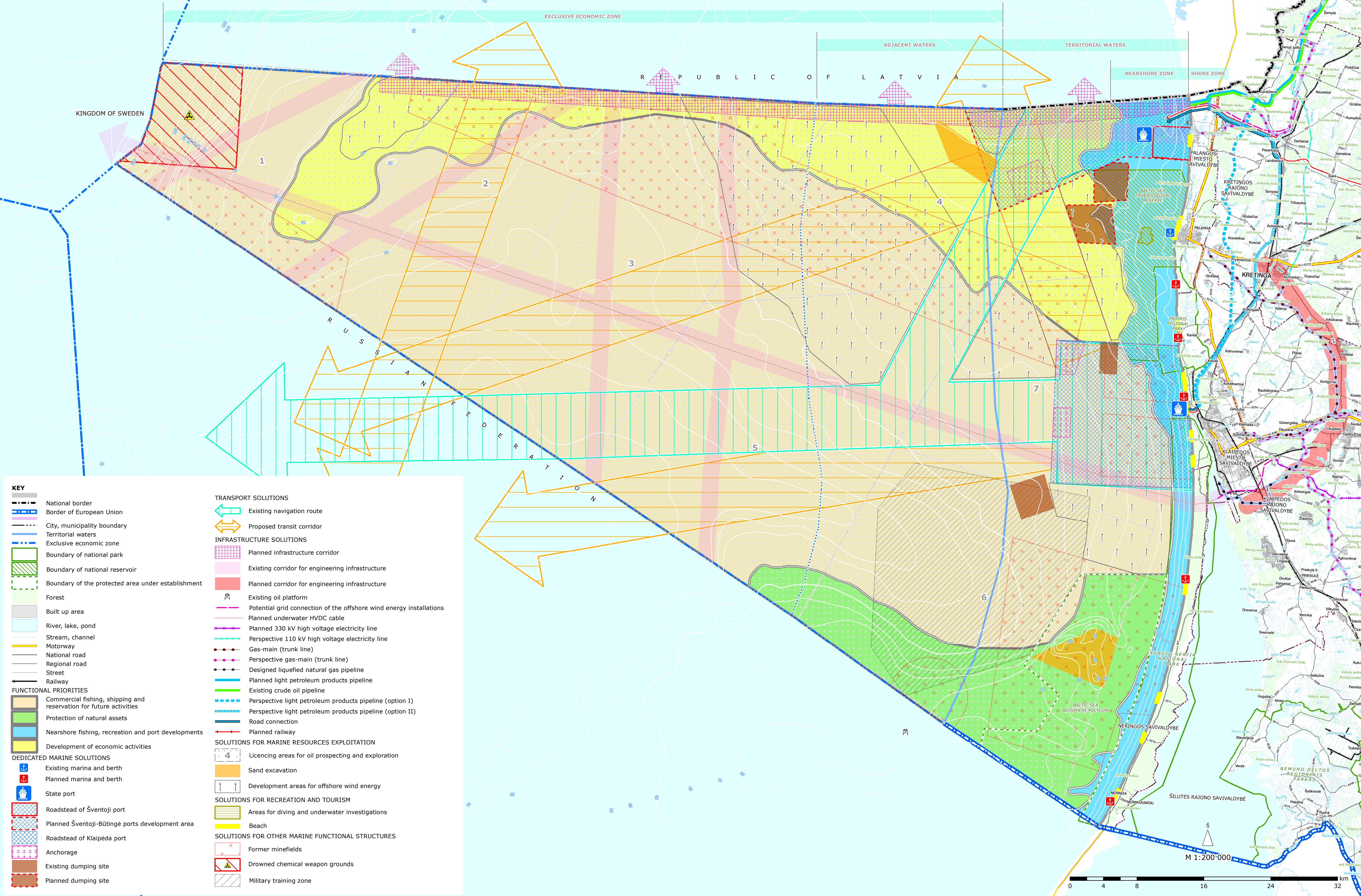


APPENDIX 1

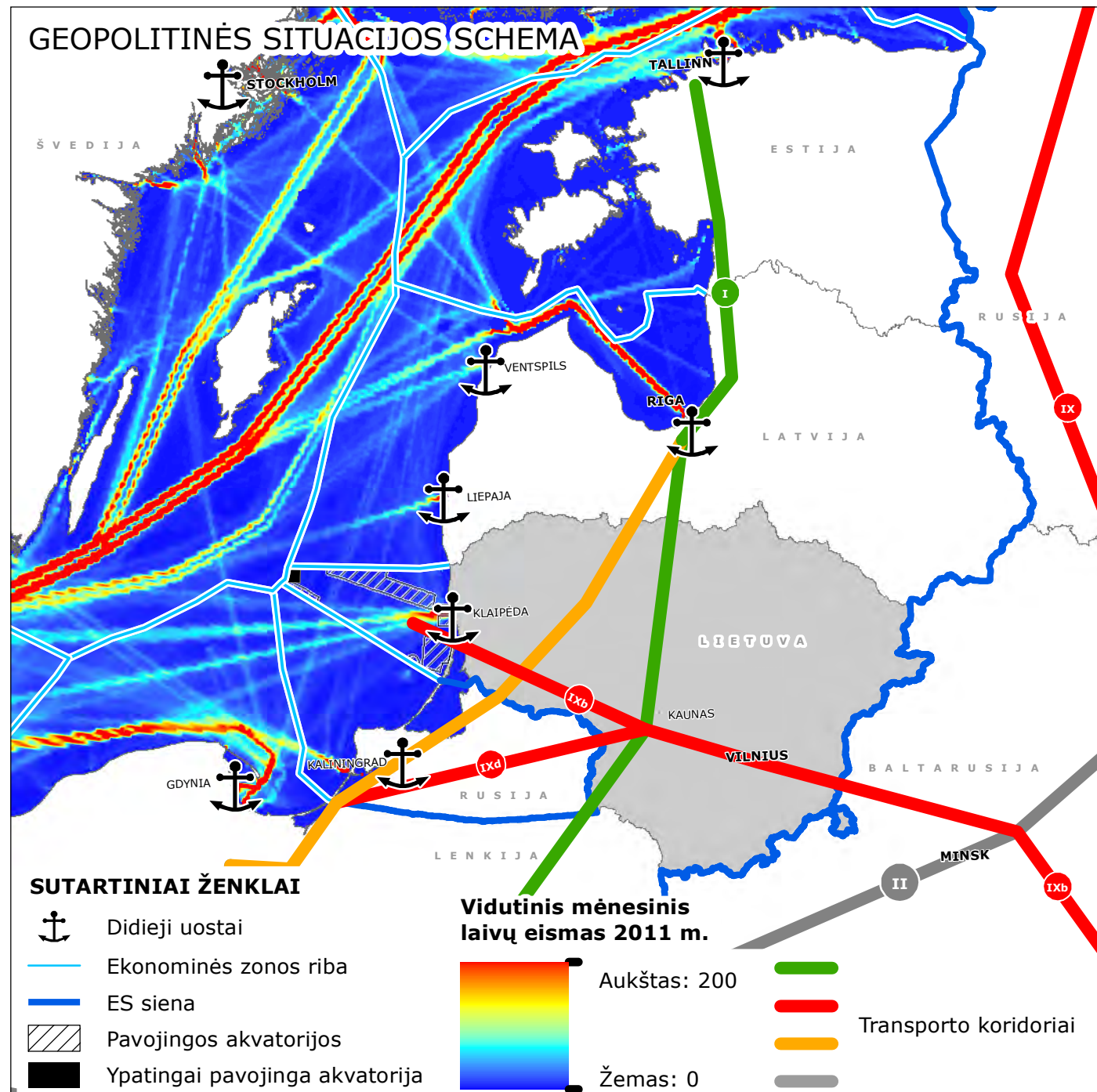
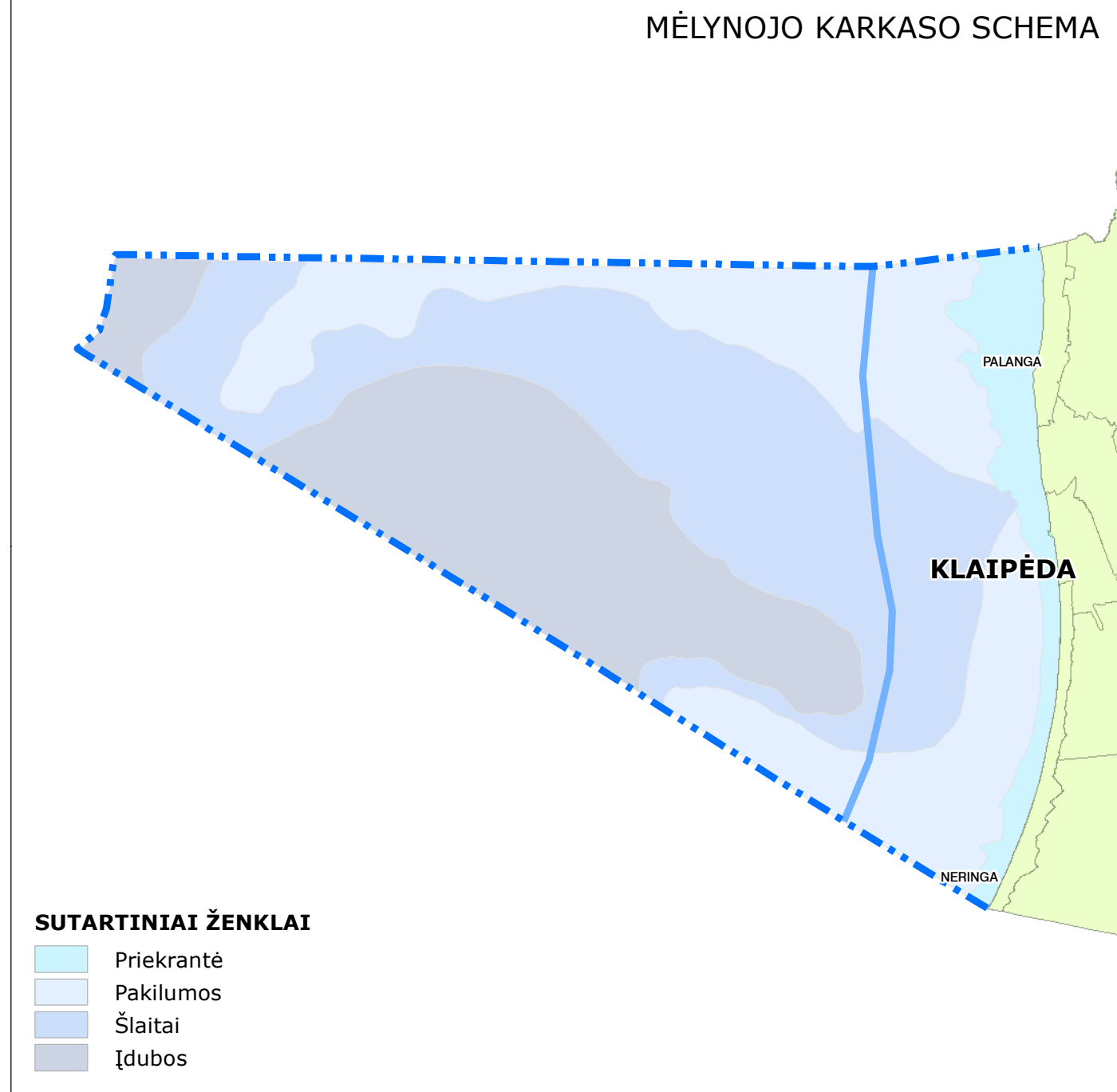
Alternatives A and B for marine areas development

SUPPLEMENT OF THE GENERAL PLAN OF REPUBLIC OF LITHUANIA BY MARINE AREAS

FUNCTIONAL PRIORITIES FOR USE OF THE AREA CONCEPT A



- KEY**
- National border
 - Border of European Union
 - City, municipality boundary
 - Territorial waters
 - Exclusive economic zone
 - Boundary of national park
 - Boundary of national reservoir
 - Boundary of the protected area under establishment
 - Forest
 - Built up area
 - River, lake, pond
 - Stream, channel
 - Motorway
 - National road
 - Regional road
 - Street
 - Railway
- FUNCTIONAL PRIORITIES**
- Commercial fishing, shipping and reservation for future activities
 - Protection of natural assets
 - Nearshore fishing, recreation and port developments
 - Development of economic activities
- DEDICATED MARINE SOLUTIONS**
- Existing marina and berth
 - Planned marina and berth
 - State port
 - Roadstead of Šventoji port
 - Planned Šventoji-Būtingė ports development area
 - Roadstead of Klaipėda port
 - Anchorage
 - Existing dumping site
 - Planned dumping site
- TRANSPORT SOLUTIONS**
- Existing navigation route
 - Proposed transit corridor
- INFRASTRUCTURE SOLUTIONS**
- Planned infrastructure corridor
 - Existing corridor for engineering infrastructure
 - Planned corridor for engineering infrastructure
 - Existing oil platform
 - Potential grid connection of the offshore wind energy installations
 - Planned underwater HVDC cable
 - Planned 330 kV high voltage electricity line
 - Perspective 110 kV high voltage electricity line
 - Gas-main (trunk line)
 - Perspective gas-main (trunk line)
 - Designed liquefied natural gas pipeline
 - Planned light petroleum products pipeline
 - Existing crude oil pipeline
 - Perspective light petroleum products pipeline (option I)
 - Perspective light petroleum products pipeline (option II)
 - Road connection
 - Planned railway
- SOLUTIONS FOR MARINE RESOURCES EXPLOITATION**
- Licensing areas for oil prospecting and exploration
 - Sand excavation
 - Development areas for offshore wind energy
- SOLUTIONS FOR RECREATION AND TOURISM**
- Areas for diving and underwater investigations
 - Beach
- SOLUTIONS FOR OTHER MARINE FUNCTIONAL STRUCTURES**
- Former minefields
 - Drowned chemical weapon grounds
 - Military training zone



JŪRINĖS DALIES BENDRASIS PLANAS

Planavimo organizatorius:
Lietuvos Respublikos aplinkos ministerija
Jakšto 4/9, LT-01105 Vilnius, tel.: +370 5 2663661, faks.: +370 5 2663663, e-paštas: info@am.lt

Plano rengėjai:
Klaipėdos universiteto Baltijos pajūrio aplinkos tyrimų ir planavimo institutas
H. Manto 84, LT 92294 Klaipėda, tel. +370 46 398846, fax. +370 46 398845

| Atest. Nr. | Pareigos | Pavardė | Parašas | Data |
|------------|-----------------------|---------------|---------|------|
| | Atsakingas vykdytojas | S. Gulbinskas | | |
| | PDV | N. Blažauskas | | |

atkuļos II „Atkuļos projekt“
Savanorių pr. 11A-83, Lt-03116 Vilnius, tel. +370 5 2195783

| Atest. Nr. | Pareigos | Pavardė | Parašas | Data |
|------------|-----------------|-----------------|---------|------|
| | Projekto vadovė | L. Janulienė | | |
| | Architektė | A. Peikštenienė | | |

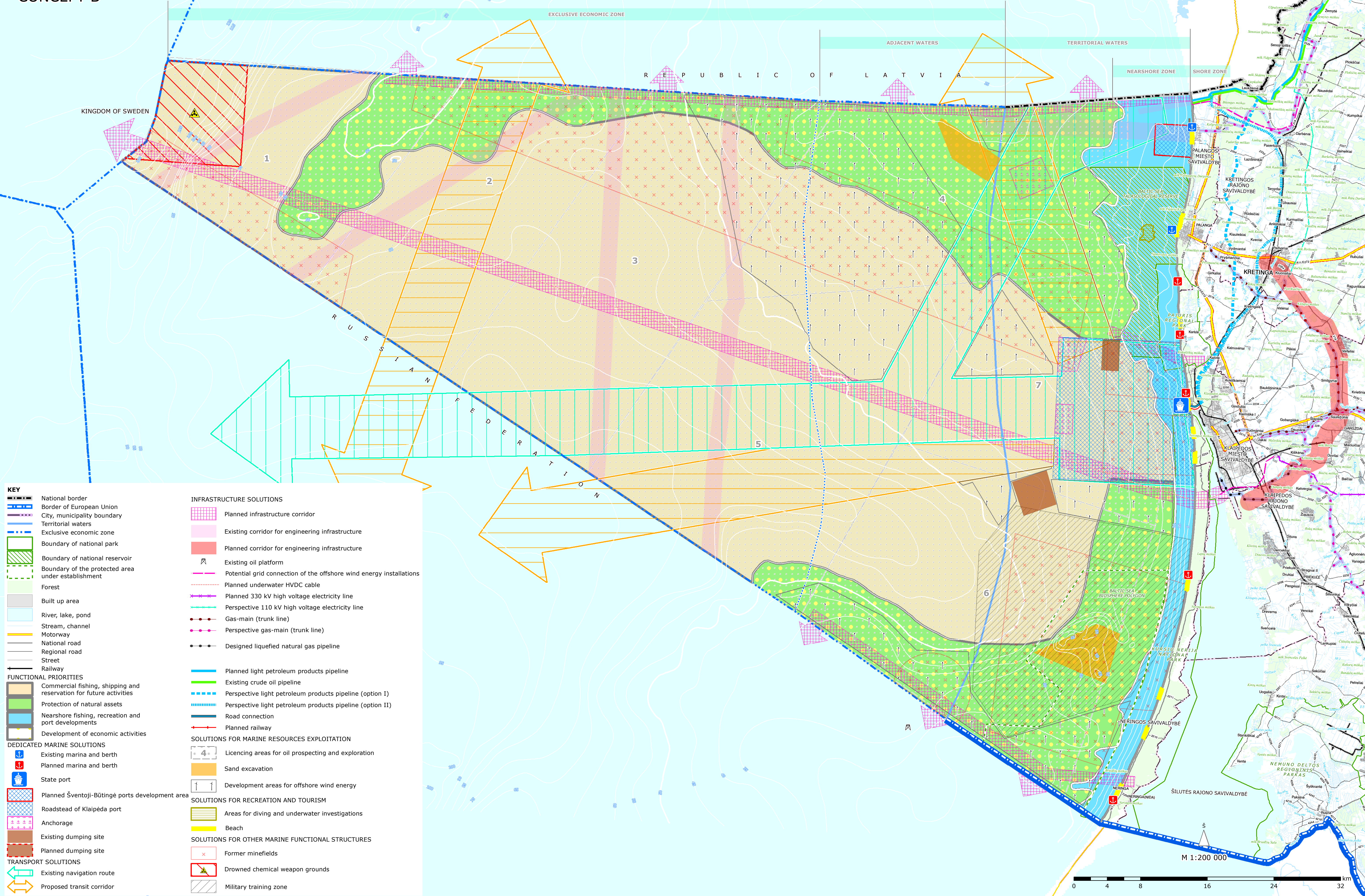
VI Valstybės žemės fondas
Kraštovaikio ir teritorijų planavimo skyrius
1 Leleševio 6, LT-08105 Vilnius
tel.: +370 5 2618856, faksas: +370 5 2621672, e-paštas: info@vzf.lt

| Pareigos | Pavardė | Parašas | Data | Teritorijos funkcinių prioritetų brėžinys |
|---------------------|----------------|---------|------|---|
| Skyriaus viršininkė | R. Pačauskaitė | | | |
| Grupės vadovė | A. Kitovienė | | | |
| Inžinierius | T. Matkevičius | | | |

1:200 000
Konceptija

SUPPLEMENT OF THE GENERAL PLAN OF REPUBLIC OF LITHUANIA BY MARINE AREAS

FUNCTIONAL PRIORITIES FOR USE OF THE AREA CONCEPT B



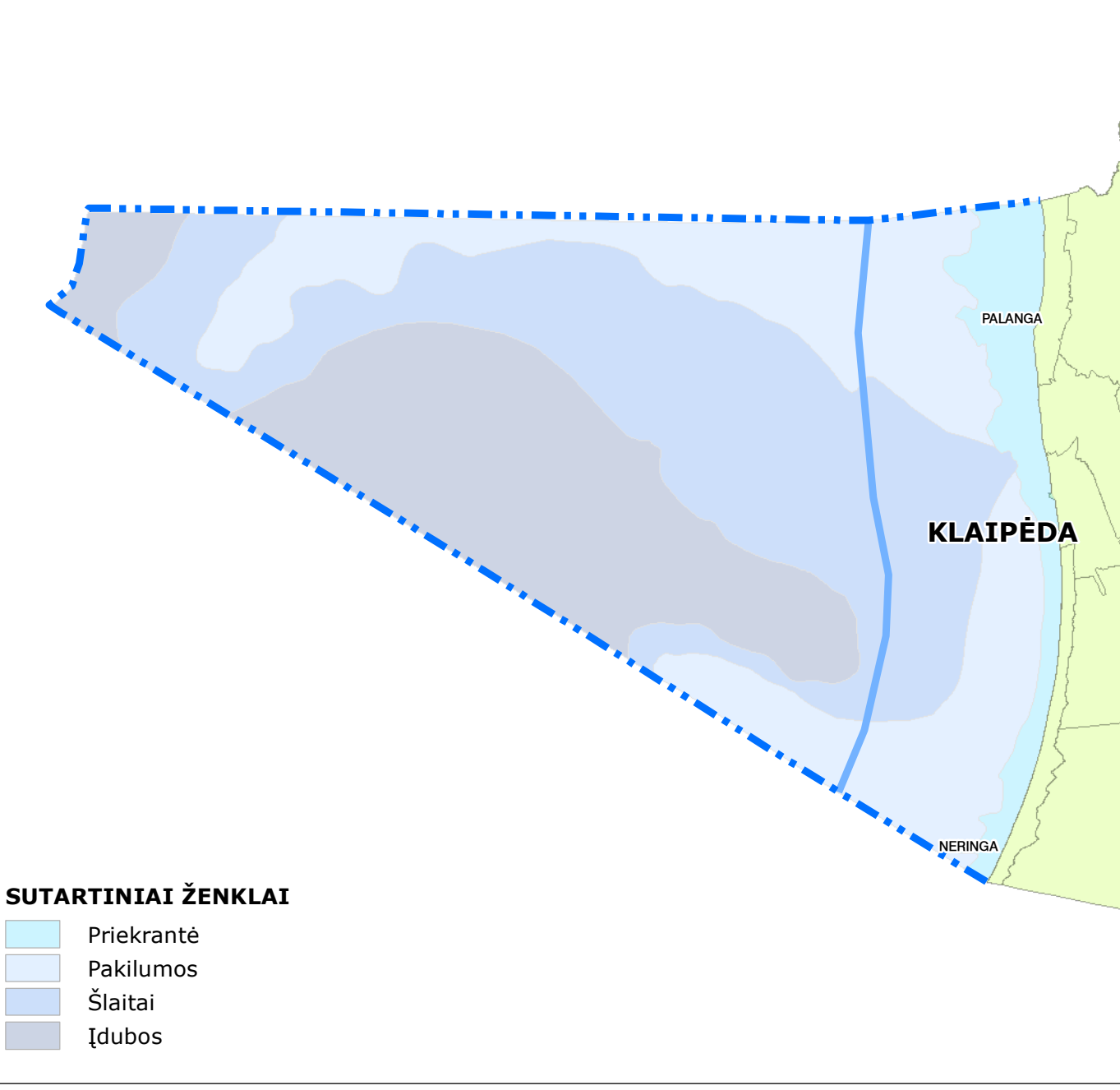
KEY

- National border
 - Border of European Union
 - City, municipality boundary
 - Territorial waters
 - Exclusive economic zone
 - Boundary of national park
 - Boundary of national reservoir
 - Boundary of the protected area under establishment
 - Forest
 - Built up area
 - River, lake, pond
 - Stream, channel
 - Motorway
 - National road
 - Regional road
 - Street
 - Railway
- ### FUNCTIONAL PRIORITIES
- Commercial fishing, shipping and reservation for future assets
 - Protection of natural assets
 - Nearshore fishing, recreation and port developments
 - Development of economic activities
- ### DEDICATED MARINE SOLUTIONS
- Existing marina and berth
 - Planned marina and berth
 - State port
 - Planned Šventoji-Būtingė ports development area
 - Roadstead of Klaipėda port
 - Anchorage
 - Existing dumping site
 - Planned dumping site
- ### TRANSPORT SOLUTIONS
- Existing navigation route
 - Proposed transit corridor

INFRASTRUCTURE SOLUTIONS

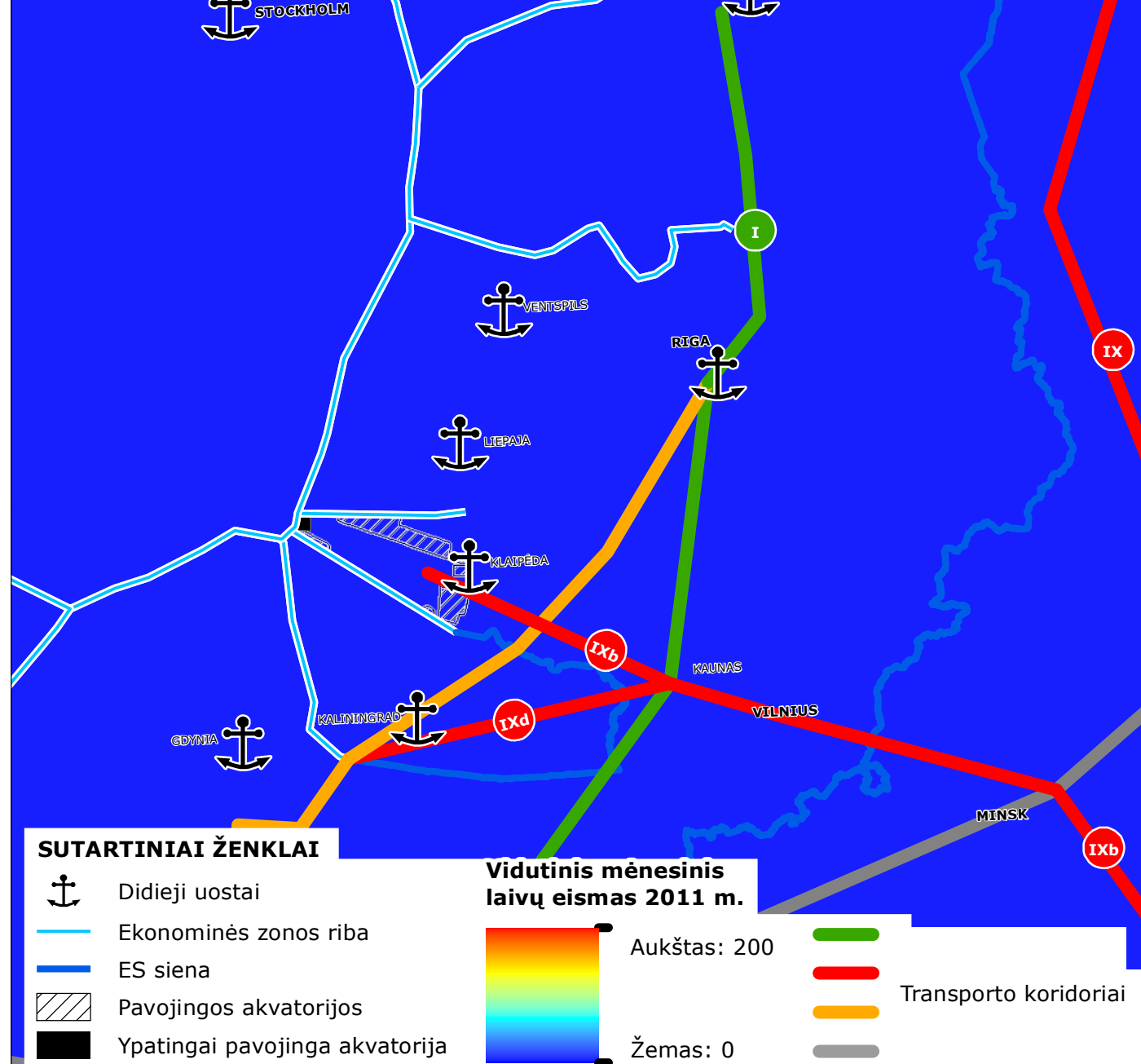
- Planned infrastructure corridor
 - Existing corridor for engineering infrastructure
 - Planned corridor for engineering infrastructure
 - Existing oil platform
 - Potential grid connection of the offshore wind energy installations
 - Planned underwater HVDC cable
 - Planned 330 kV high voltage electricity line
 - Perspective 110 kV high voltage electricity line
 - Gas-main (trunk line)
 - Perspective gas-main (trunk line)
 - Designed liquefied natural gas pipeline
 - Planned light petroleum products pipeline
 - Existing crude oil pipeline
 - Perspective light petroleum products pipeline (option 1)
 - Perspective light petroleum products pipeline (option 2)
 - Road connection
 - Planned railway
- ### SOLUTIONS FOR MARINE RESOURCES EXPLOITATION
- Licencing areas for oil prospecting and exploration
 - Sand excavation
 - Development areas for offshore wind energy
- ### SOLUTIONS FOR RECREATION AND TOURISM
- Areas for diving and underwater investigations
 - Beach
- ### SOLUTIONS FOR OTHER MARINE FUNCTIONAL STRUCTURES
- Former minefields
 - Drowned chemical weapon grounds
 - Military training zone

MĒLYNOJO KARKASO SCHEMA



- ### SUTARTINIAI ŽENKLAI
- Priekrantė
 - Pakilumos
 - Šlaitai
 - Įdubos

GEOPOLITINĖS SITUACIJOS SCHEMA



- ### SUTARTINIAI ŽENKLAI
- Didieji uostai
 - Ekonominės zonos riba
 - ES siena
 - Pavojingos akvatorijos
 - Ypatinai pavojinga akvatorija



JŪRINĖS DALIES BENDRISIS PLANAS

| | | | | | |
|---|----------------------|-----------------|-------------|--|------------|
| Planavimo organizatorius: Lietuvos Respublikos aplinkos ministerija Jakšto 4/9, LT-01105 Vilnius, tel.: +370 5 2663661, faks.: +370 5 2663663, e-paštas: info@am.lt | | | | LIETUVOS RESPUBLIKOS TERITORIJOS BENDROJO PLANO PAPILDYMAS JŪRINIŲ TERITORIJŲ DALIMI | |
| Plano rengėjai: Klaipėdos universiteto Baltijos pajūrio aplinkos tyrimų ir planavimo institutas H. Manto 84, LT 92294 Klaipėda, tel. +370 46 398846, fax. +370 46 398845 | | | | KONCEPCIJA. B VARIANTAS | |
| Atest. Nr. | Pareigos | Pavardė | Parašas | Data | |
| | Atsakings vykdytojas | S.Gulbinskas | [Signature] | | |
| | PDV | N.Blažauskas | [Signature] | | |
| atkuļos II „Atkuļos projektai“ Savanorių pr. 11A-83, LT-03116 Vilnius, tel. +370 5 2195783 | | | | | |
| Atest. Nr. | Pareigos | Pavardė | Parašas | Data | |
| | Projekto vadovė | L.Janulienė | [Signature] | | |
| | Architektė | A.Peikštenienė | [Signature] | | |
| VI Valstybės žemės fondas Kraštovaikio ir teritorijų planavimo skyrius 1,Leleivėlio 6,LT-08105 Vilnius tel.: +370 5 2618856, faksas: +370 5 2621672, e-paštas: info@vzf.lt | | | | | |
| Pareigos | Pavardė | Parašas | Data | Teritorijos funkcinių prioritetų brėžinys | |
| | Skirčiaus viršininkė | R.Paičiauskaitė | [Signature] | | |
| | Grupės vadovė | A.Kitovienė | [Signature] | Mastelis | Stadija |
| | Inžinierius | T.Matkevičius | [Signature] | 1:200 000 | Koncepcija |